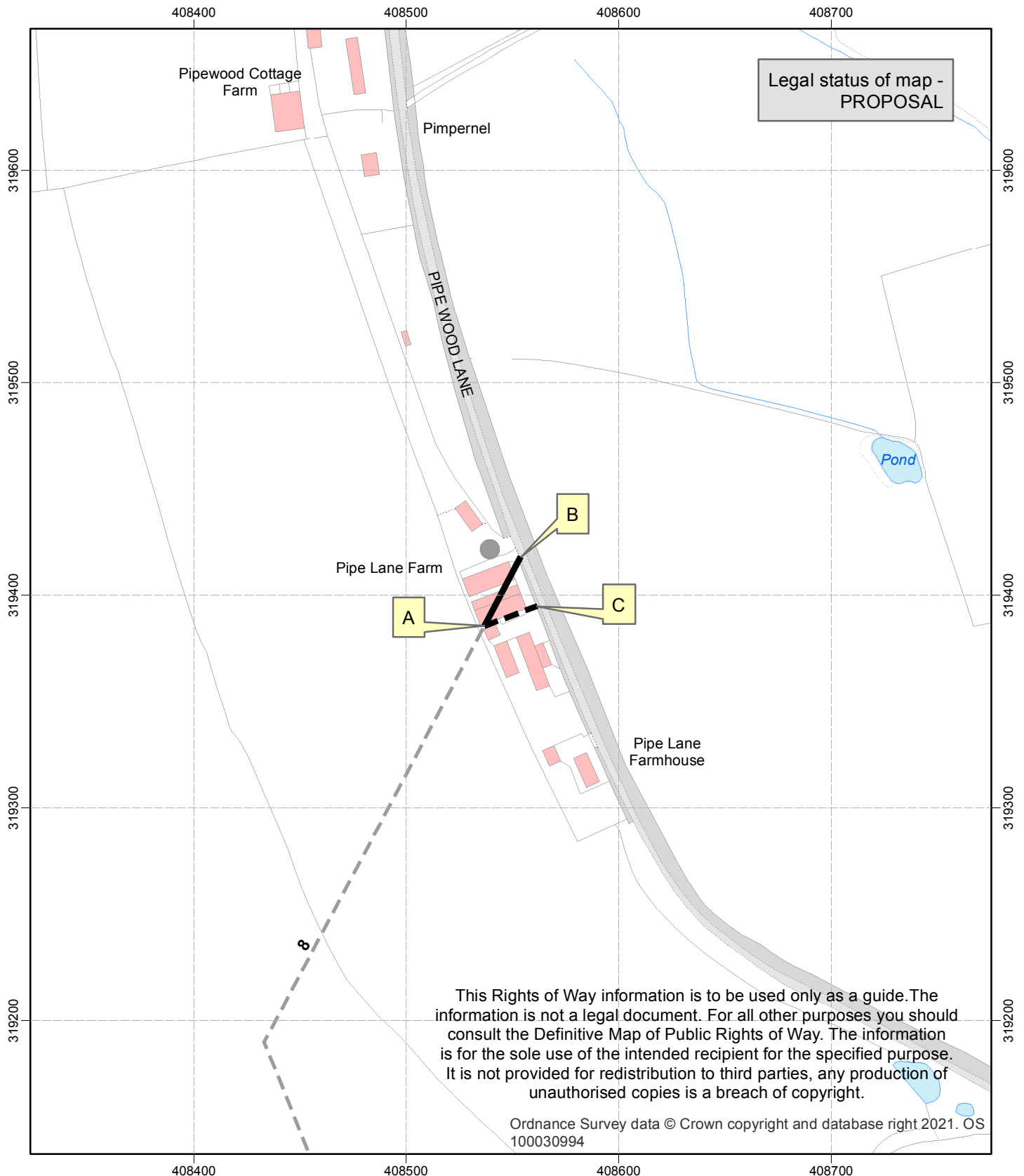




**PROPOSED Diversion of Public Footpath
No. 8 (part) Mavesyn Ridware Parish.**




Map created at the scale of 1:2500
(facsimiles may vary)

 Path to be extinguished (A - B).

 Path to be created (A - C).

Rights of Way Unaffected

 Footpath